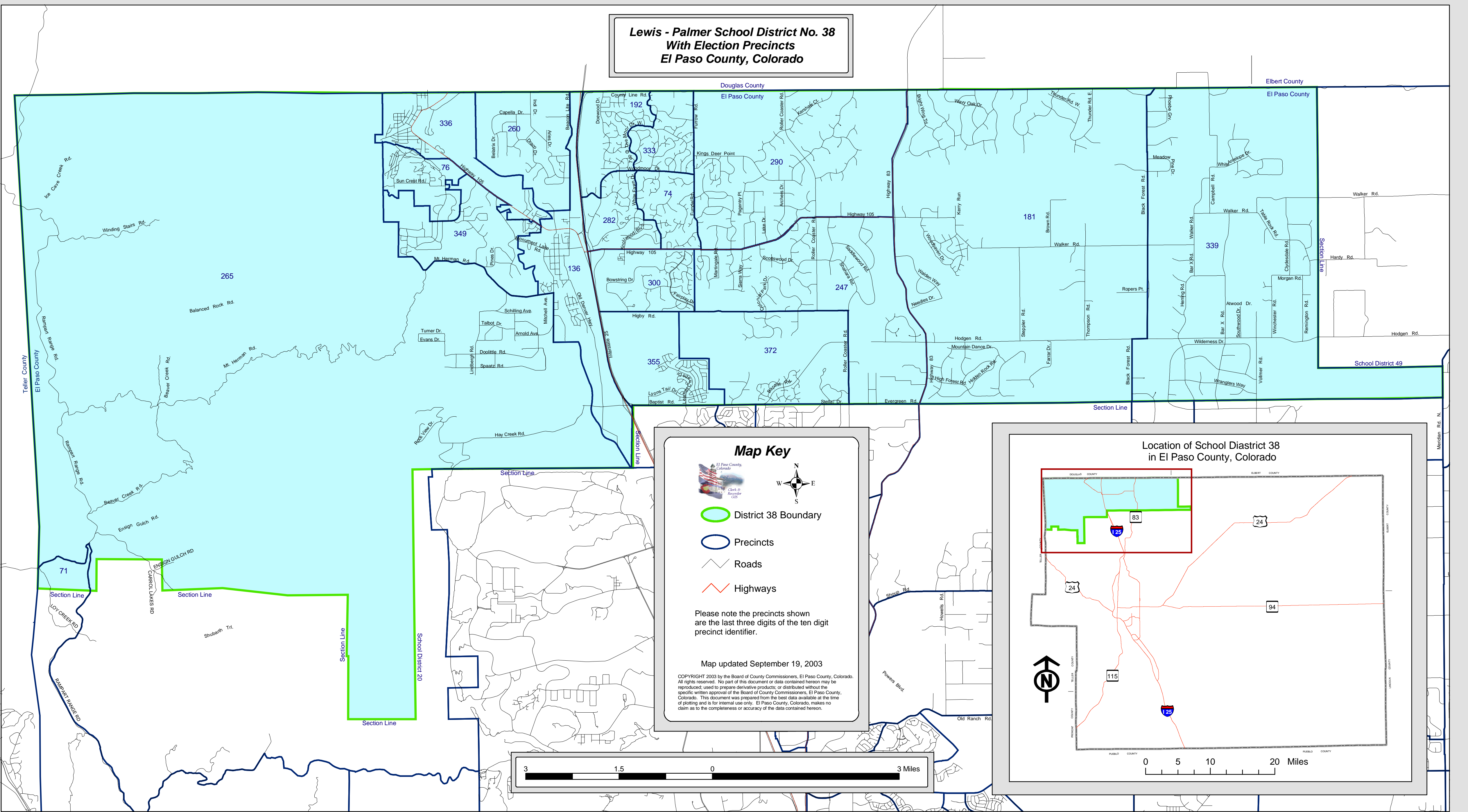




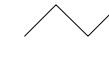



**Lewis - Palmer School District No. 38
With Election Precincts
El Paso County, Colorado**



Map Key

-  District 38 Boundary
-  Precincts
-  Roads
-  Highways

Please note the precincts shown are the last three digits of the ten digit precinct identifier.

Map updated September 19, 2003

COPYRIGHT 2003 by the Board of County Commissioners, El Paso County, Colorado. All rights reserved. No part of this document or data contained hereon may be reproduced, used to prepare derivative products, or distributed without the specific written approval of the Board of County Commissioners, El Paso County, Colorado. This document was prepared from the best data available at the time of plotting and is for internal use only. El Paso County, Colorado, makes no claim as to the completeness or accuracy of the data contained hereon.

