





# Commissioner District 4 - Proposal A and Proposal B


## Precincts Affected by Proposal A

Precinct	Current Commissioner District	Proposed Commissioner District	Precinct Population
216	2	4	251
347	2	4	2,164

### Legend

-  Precincts
-  Current District Boundary
-  Proposed District
-  Roads

\* Note: precincts affected by changes are labeled in red.



Map created May 13, 2005

COPYRIGHT 2005 by the Board of County Commissioners, El Paso County, Colorado. All rights reserved. No part of this document or data contained herein may be reproduced, used to prepare derivative products, or distributed without the specific written approval of the Board of County Commissioners, El Paso County, Colorado. This document was prepared from the best data available at the time of printing and is for internal use only. El Paso County, Colorado, makes no claim as to the completeness or accuracy of the data contained herein.

